



Michigan Conference

The United Methodist Church

District Boundaries Report

Updated May 24, 2018



So if anyone is in Christ, there is a new creation, everything old has passed away; see, everything has become new! All this is from God, who reconciled us to himself through Christ, and has given to us the ministry of reconciliation.

- II Corinthians 5:17-18

God's self-revelation in the life, death, and resurrection of Jesus Christ summons the Church to ministry in the world through witness by word and deed in light of the Church's mission.... The mission of the Church is to make disciples of Jesus Christ for the transformation of the world by proclaiming the good news of God's grace and by exemplifying Jesus' command to love God and neighbor, thus seeking the fulfillment of God's reign and realm in the world.

An Introduction from Bishop David Alan Bard



At the 2017 Annual Conferences, members voted to create nine districts as we come together to form the Michigan Conference of The United Methodist Church. Following *The Discipline*, it is the responsibility of the bishop to draw the lines establishing these boundaries. Over the summer, I brought together an advisory group to help me with this task. We were guided first and foremost by the mission of the church - to make disciples of Jesus Christ for the transformation of the world. For the Michigan Conference, we have said that we envision a conference that is Christ-centered and connected: to engage in

shared mission and ministry, to support bold and effective leaders, and to nurture vibrant congregations. With nine districts instead of twelve, we are re-directing ministry share monies to help provide staff that will work with district superintendents and other lay and clergy leaders to fulfill our mission and vision.

With mission foremost in mind, we also identified other important values in forming nine districts: honoring current shared ministry arrangements; creative possibilities for missional alignments; creativity in providing district leadership; regional identity/affinity; transportation patterns; considering resources and capacity for new districts; diversity; and connectedness.

We view the districts as serving as a primary locus for connecting and equipping local churches in the fulfillment of the Conference's mission and vision. The District will be the primary community, for both clergy and local churches, focusing on accountability to the Conference vision, continuing education, development and growth, and spiritual discernment and support.

There is still more work to be done. By the end of 2017, district superintendents will be selected, and they will begin their ministry July 1, 2018. A number of the current districts have or will be celebrating their significant accomplishments. In the spring, district conferences will be convened to name these new communities and select new leadership. In the coming months, district superintendents, district leadership, and conference trustees will select district office locations.

It is my hope and prayer that our new nine districts will be as helpful and as spirited as the districts have been in the past. I have been delighted by the work I have witnessed in our current districts and trust we will find ways to use these new districts to work out our mission and toward our vision.

Lastly, I would remind us that no structure is perfect. In the same letter where Paul tells the Corinthian Christians that their ministry of reconciliation comes from God, he also notes that "we have this treasure in clay jars" (4:7). The new district boundaries represent our best prayerful thinking. If in the future, we need to make changes and adjustments to further our mission and vision, we can and will do that. In the meantime, may we, by the grace and power of God, continue to move into the future. Confident

that God's Spirit is at work within and among us so that lives and the world are transformed in the name of Jesus Christ. May we work with the courage that comes from knowing that we are loved deeply, profoundly and wildly by God, by a God who wants all to see that love.

Grace and Peace,

Bishop David Alan Bard

The 9 Districts of the Michigan Conference

The boundaries of the nine new districts of the Michigan Annual Conference are set. Missional and geographic affinity, number of churches and charges, district size were all important factors in determining boundaries. Listed are maps, stats, and lists of churches for each of the nine new districts.

The Book of Discipline gives an Annual Conference the authority to determine the number of its districts and gives the resident Bishop the authority to set the boundaries of those districts. The Detroit and West Michigan Annual Conferences, at our 2017 joint meeting, adopted the Design Team proposal to create nine new districts for the Michigan Annual Conference. Bishop Bard convened a "District Boundaries Consulting Group" that worked in collaboration with him and the Cabinet to determine the boundaries of the nine new districts. The members of the "District Boundary Consulting Group" were Dwayne Bagley, John Boley, Jerry DeVine, Naomi Garcia, Benton Heisler, John Hice, Paul Perez, Anne Soles, Dave Stewart, and John Wharton.

Completing this important task takes us one step closer to the creation of nine new districts. The work of naming, forming, and structuring the districts continues with the goal of each district aligning with the new Conference structure, the Directors staffing model, and funding strategies in order to fulfill the new Conference Vision.

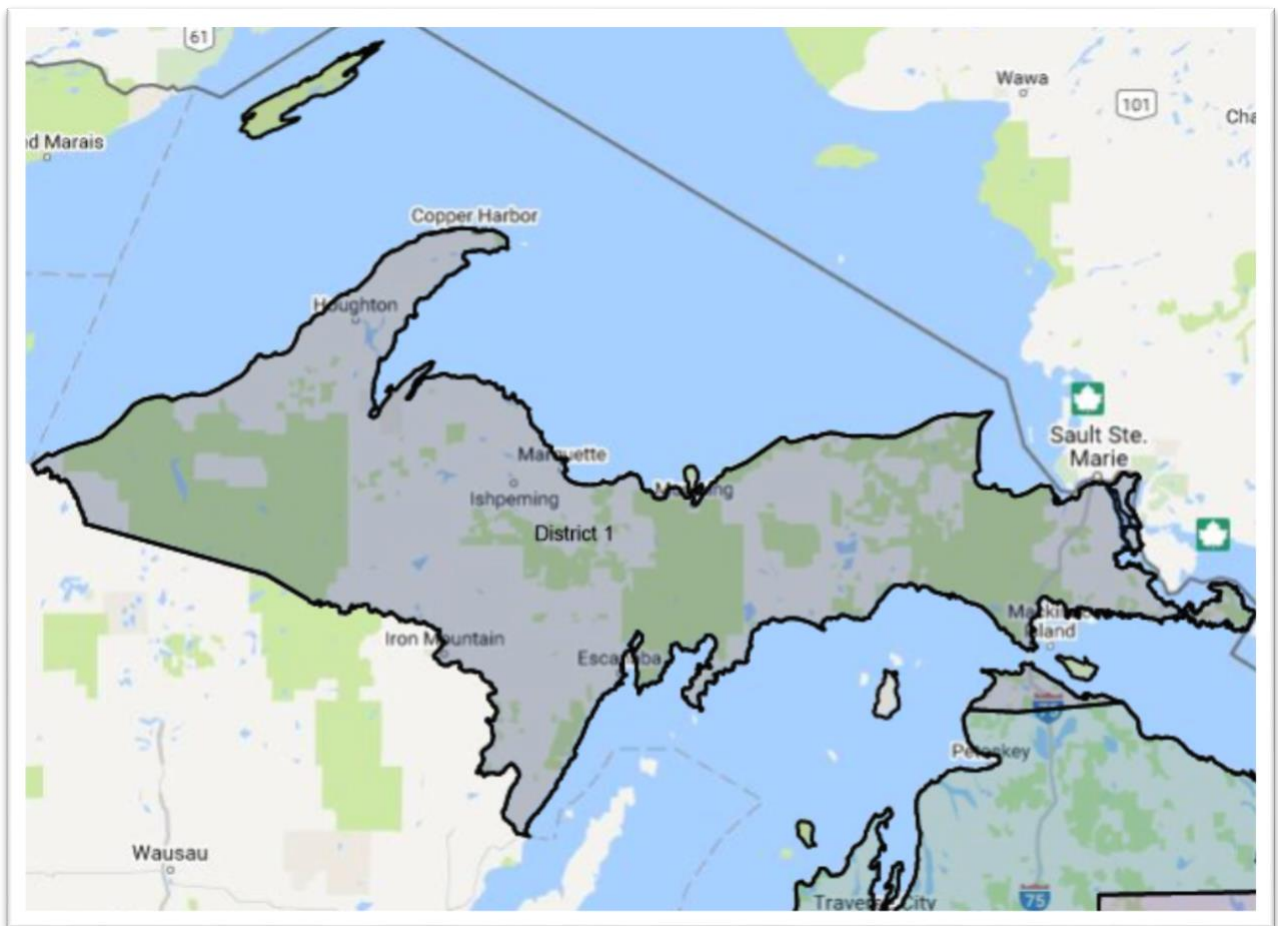
NEW DISTRICT	EXISTING WMC & DAC DISTRICTS	CHURCHES	MULTI PT CHARGES
1	Grand Traverse, Marquette	53	13
2	Heartland, Grand Traverse, Saginaw Bay	76	15
3	Blue Water, Heartland, Saginaw Bay	88	16
4	Heartland, Grand Rapids, Kalamazoo	92	11
5	Ann Arbor, Crossroads, Heartland, Lansing	86	15
6	Crossroads	98	17
7	Kalamazoo	104	19

David A Bard

8	Albion, Ann Arbor, Lansing	101	16
9	Ann Arbor, Blue Water, Crossroads, Detroit Renaissance	79	3

Northern Skies District

District 1: Northern Lower Peninsula and the Upper Peninsula



**The district lines on this map are approximated. Please refer to the list of churches for exact district boundary information.*

Northern Skies District encompasses 53 United Methodist churches and 13 multi-point charges

District Superintendent: Scott Harmon, sharmon@michiganumc.org

Executive Assistant: Pamela Quayle, pquayle@michiganumc.org

Office: 927 W. Fair, Marquette, MI 49855-2611, (906) 228-4644

Northern Skies District

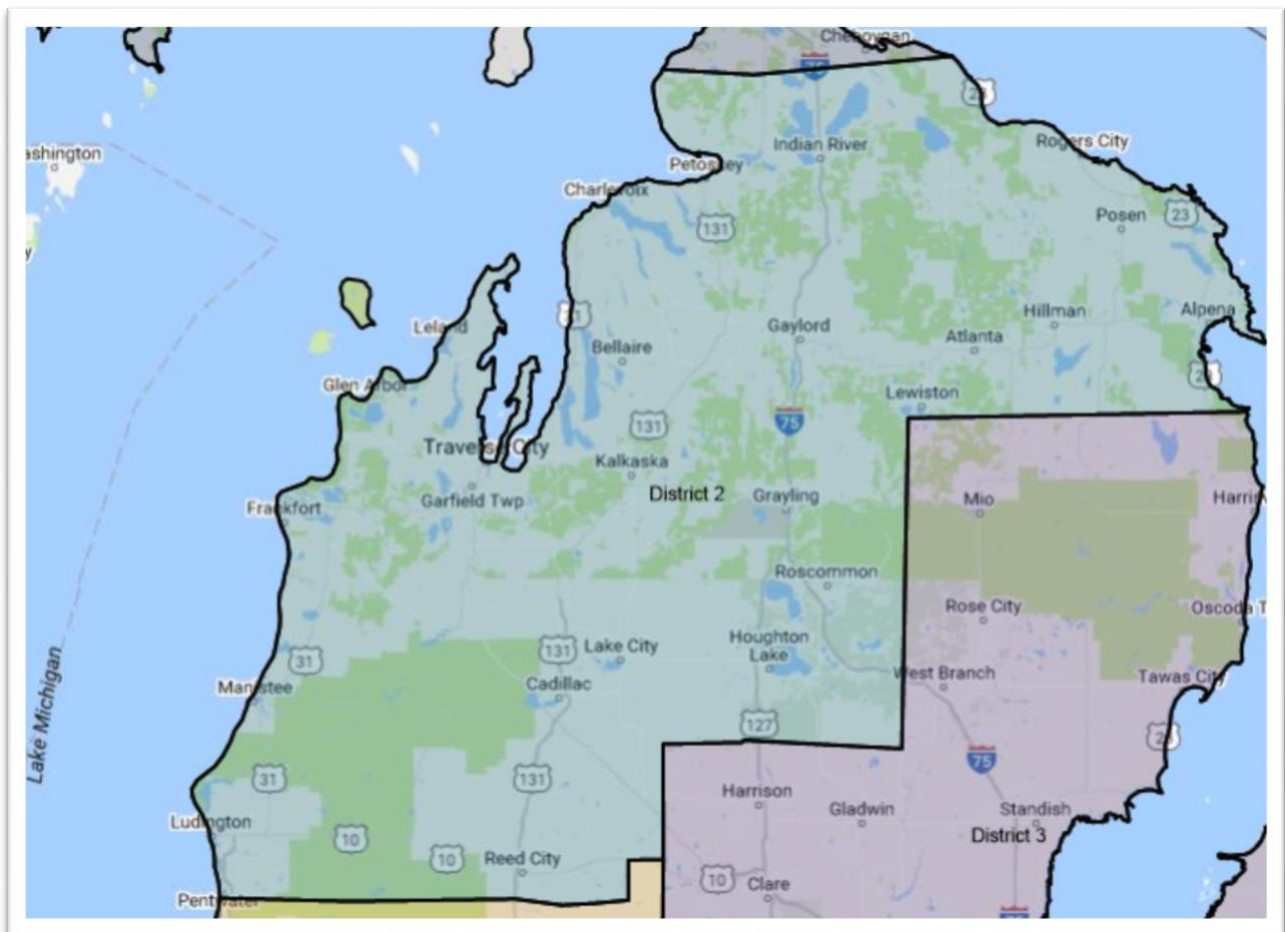
Churches and Charges

- Bark River, Hermansville: First
- Bergland, Ewen, Wakefield
- Cheboygan: St. Paul's
- Crystal Falls: Christ, Amasa: Grace
- Escanaba: Central
- Escanaba: First
- Gladstone: Memorial
- God's Country Cooperative Parish: Grand Marais, Germfask, McMillan, Newberry, Engadine, Paradise, Hulbert: Tahquamenon
- Gwinn
- Hancock: First
- Houghton: Grace
- Iron Mountain: First, Quinnesec
- Iron Mountain: Trinity
- Ironwood: Wesley, White Pine
- Ishpeming: Wesley
- Keweenaw Parish: Calumet, Mohawk-Ahmeek, Lake Linden,
- L'Anse, Sidnaw, Zeba
- Mackinaw City: Church Of The Straits
- Manistique: First
- Marquette: Hope
- Menominee: First
- Munising, Trenary
- Negaunee: Mitchell

- New Hope of Emmett County
- Norway: Grace, Faithorn
- Ontonagon, Greenland, Rockland: St. Paul
- Painesdale: A. Paine Memorial
- Pickford
- Republic, Woodland
- St. Ignace
- Sault Ste. Marie: Central, Algonquin
- Stephenson

Northern Waters District

District 2: Northern Lower Peninsula



**The district lines on this map are approximated. Please refer to the list of churches for exact district boundary information.*

The Northern Waters District encompasses 77 United Methodist churches and 16 multi-point charges.

District Superintendent: Rev. Anita Hahn, rhahn@michiganumc.org

Executive Assistant: Jill Haney, jhaney@michiganumc.org

Office: 1249 Three Mile Rd., S., Traverse City, MI 49696-8307, (231) 947-5281

Northern Waters

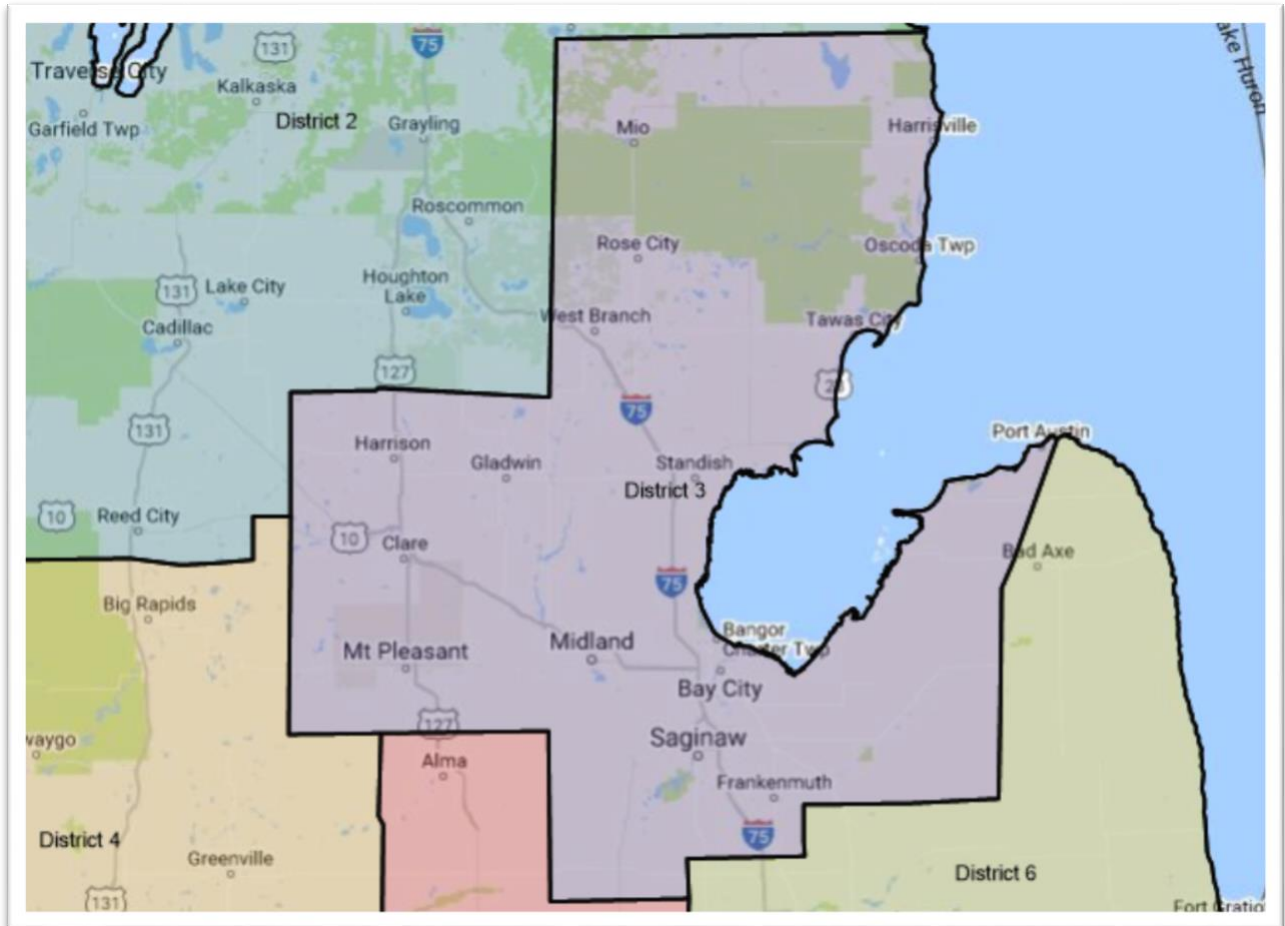
Churches and Charges

- Alden, Central Lake
- Alpena: First
- Avondale
- Baldwin: Covenant Community, Chase-Barton
- Barnard, East Jordan
- Bear Lake, Arcadia
- Bellaire Community
- Boyne City, Boyne Falls, Epsilon
- Brooks Corners
- Cadillac
- Charlevoix
- Charlevoix: Greensky Hill
- Empire
- Evart, Sears
- Frankfort, Elberta
- Free Soil – Fountain
- Gaylord: First
- Grawn, Grant
- Grayling: Michelson Memorial
- Harbor Springs, Alanson
- Hersey
- Hillman
- Horton Bay
- Houghton Lake
- Indian River
- Kalkaska
- Keswick
- Kewadin
- Kewadin Indian Mission
- Kingsley
- Lake Ann
- Lake City
- Leland
- Ludington: St. Paul
- Ludington: United
- Mancelona, Alba
- Manistee
- Manton
- Marion, Cadillac South Community
- Mesick, Harrietta, Brethren: Epworth
- Norwood
- North East Missaukee Parish: Merritt-Butterfield, Moorestown-Stittsville
- Northport Indian Mission
- Old Mission Peninsula
- Onaway, Millersburg
- Ossineke
- Petoskey

- Pine River Parish: LeRoy, Ashton, Luther
- Reed City
- Roscommon: Good Shepherd of the North
- Scottville
- Spratt
- Traverse Bay
- Traverse City: Central
- Traverse City: Mosaic
- Williamsburg, Fife Lake Boardman Parish (Fife Lake, East Boardman, South Boardman)

Central Bay District

District 3: Northeast and Central Lower Peninsula



**The district lines on this map are approximated. Please refer to the list of churches for exact district boundary information.*

The Central Bay District encompasses 88 United Methodist churches and 16 multi-point charges.

District Superintendent: Rev. David Kim, dkim@michiganumc.org

Executive Assistant: Teri Rice, trice@michiganumc.org

Office: 3617 Mackinaw, Suite 1, Saginaw, MI 48602-3373, (989) 793-8838

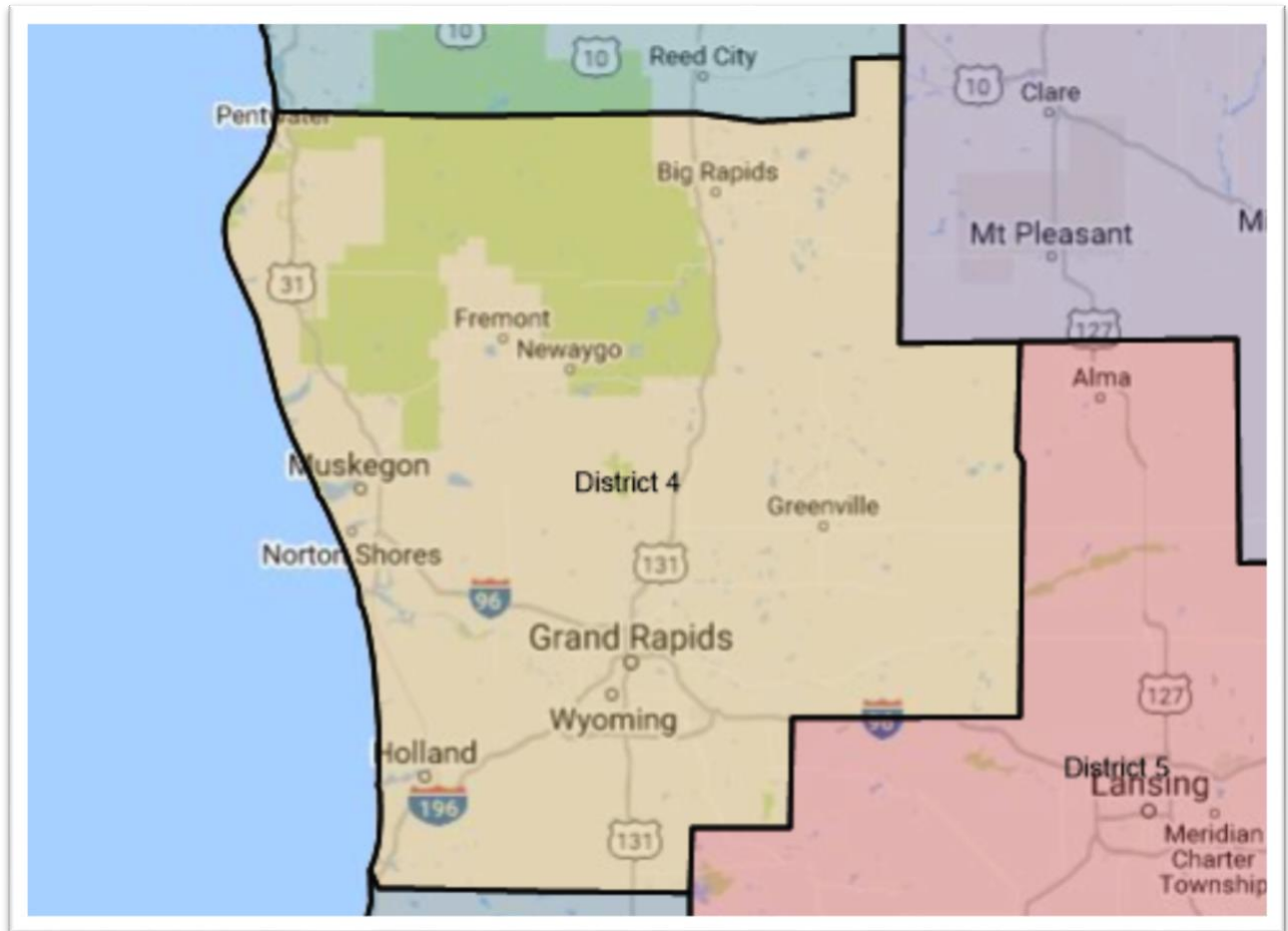
Central Bay District

Churches and Charges

- Arbela
- Arenac County: Christ UMC
- Auburn
- Bay City: Grace
- Bay Port, Hayes
- Beaverton: First
- Bentley
- Birch Run
- Burt
- Caro
- Caseville
- Cass City
- Churchill
- Clare
- Coleman: Faith
- Coomer, Winn
- Elkton
- Essexville: St. Luke's
- Fairgrove
- Farwell
- Frankenmuth
- Freeland
- Gladwin: First
- Glennie
- Gordonville, Homer
- Hale: First
- Harrison: The Gathering
- Harrisville, Lincoln
- Hemlock, Nelson
- Hope, Edenville, Dale
- Kilmanagh, Owendale
- Kingston
- Mayville
- Midland: Aldersgate
- Midland: First
- Millington
- Mio
- Mt Pleasant: Chippewa Indian
- Mt Pleasant: First
- Mt Pleasant: Trinity, Countryside, Leaton
- Oscoda, Oscoda Indian Mission Church
- Pigeon: First
- Pigeon: Salem
- Pinconning, Garfield
- Port Austin UPC, Pinnebog
- Poseyville
- Reese
- Rose City: Trinity, Whittemore
- Rosebush
- Saginaw: Ames
- Saginaw: First
- Saginaw: Kochville, Mapleton
- Saginaw: New Heart
- Saginaw: State Street
- Saginaw: Swan Valley, LaPorte
- St. Charles
- Sanford
- Sebewaing: Trinity
- Shepherd, Blanchard-Pine River
- Sterling, Alger, Standish: Community
- Sutton-Sunshine
- Tawas
- Vassar: First
- Wagarville
- Watrousville
- Weidman
- West Branch: First
- Wilber
- Wisner

Midwest District

District 4: Northeast and Central Lower Peninsula



**The district lines on this map are approximated. Please refer to the list of churches for exact district boundary information.*

The Midwest District encompasses 91 United Methodist churches and 11 multi-point charges.

District Superintendent: Rev. Dr. Margie Crawford, mcrawford@michiganumc.org

Executive Assistant: Liz Bode, lbode@michiganumc.org

Office: 207 Fulton St. E., Suite 6, Grand Rapids, MI 49503-3278 (616) 459-4503

Midwest District

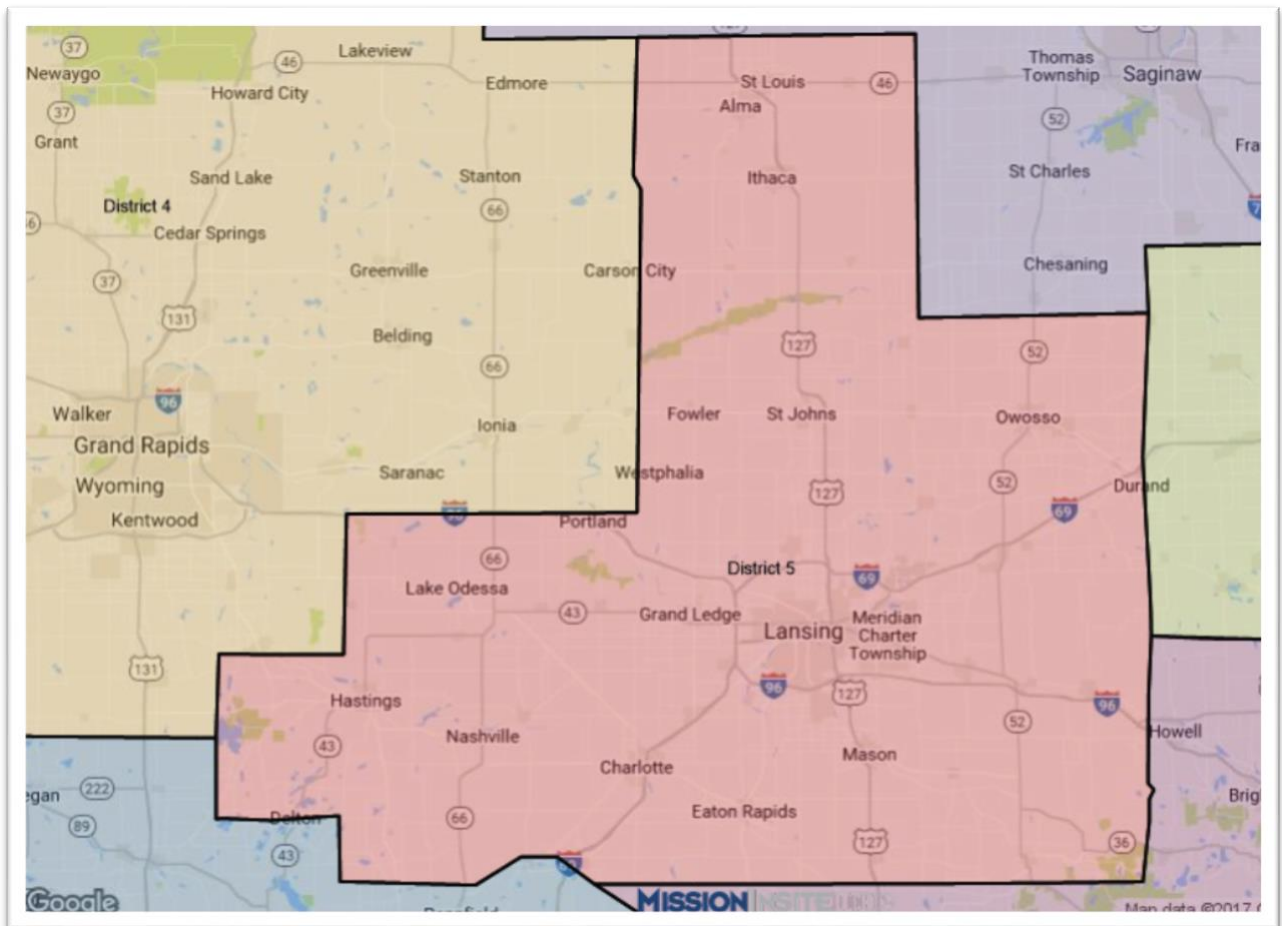
Churches and Charges

- Allendale: Valley
- Alto, Bowne Center
- Amble
- Barryton: Faith
- Big Rapids: First
- Big Rapids: Third Avenue, Paris, Rodney
- Byron Center
- Caledonia
- Carlisle
- Cedar Springs
- Claybanks
- Coopersville
- Courtland-Oakfield, Wyoming Park
- Crystal Valley, Walkerville
- Dorr: CrossWind Community
- East Nelson
- Edmore: Faith
- Fenwick, Palo, Vickeryville
- Flat River Cooperative Parish: Greenville, Turk Lake, Belding
- Fremont
- Georgetown
- Grand Haven: Church of the Dunes
- Grand Rapids: Aldersgate
- Grand Rapids: Cornerstone
- Grand Rapids: Faith
- Grand Rapids: First
- Grand Rapids: Genesis
- Grand Rapids: La Nueva Esperanza
- Grand Rapids: Northlawn
- Grand Rapids: Restoration Community
- Grand Rapids: St. Paul's
- Grand Rapids: South
- Grand Rapids: Trinity
- Grand Rapids: Vietnamese
- Grandville
- Grant Center
- Hart
- Hesperia, Ferry
- Holland: First
- Holton
- Ionia: Easton
- Ionia: First, Lyons-Muir
- Ionia Parish: LeValley, Berlin Center
- Ionia: Zion
- Kent City: Chapel Hill
- Lakeview: New Life
- Leighton
- Lowell
- Lowell: Vergennes
- Marne
- Mears
- Mecosta: New Hope
- Middleville
- Montague
- Muskegon: Central
- Muskegon: Crestwood
- Muskegon: Lake Harbor
- Muskegon: Unity
- Muskegon Heights: Temple
- Newaygo
- North Muskegon Community
- Parmelee
- Pentwater: Centenary
- Pierson: Heritage
- Ravenna
- Rockford
- Salem Indian Mission, Bradley Indian Mission
- Sand Lake, South Ensley
- Shelby
- Sitka
- Sparta
- Stanwood: Northland
- Twin Lake
- Wayland
- White Cloud
- Wolf Lake

- Wyoming: Wesley Park

Mid-Michigan District

District 5: Central Lower Peninsula



**The district lines on this map are approximated. Please refer to the list of churches for exact district boundary information.*

The Mid-Michigan District encompasses 86 United Methodist churches and 16 multi-point charges.

District Superintendent: Rev. Dr. Jerome (Jerry) DeVine, jdevine@michiganumc.org

Executive Assistant: Sarah Gillette, sgillette@michiganumc.org

Office: 1161 East Clark Road, Suite 216, DeWitt MI 48820-8312, (517) 347-4173

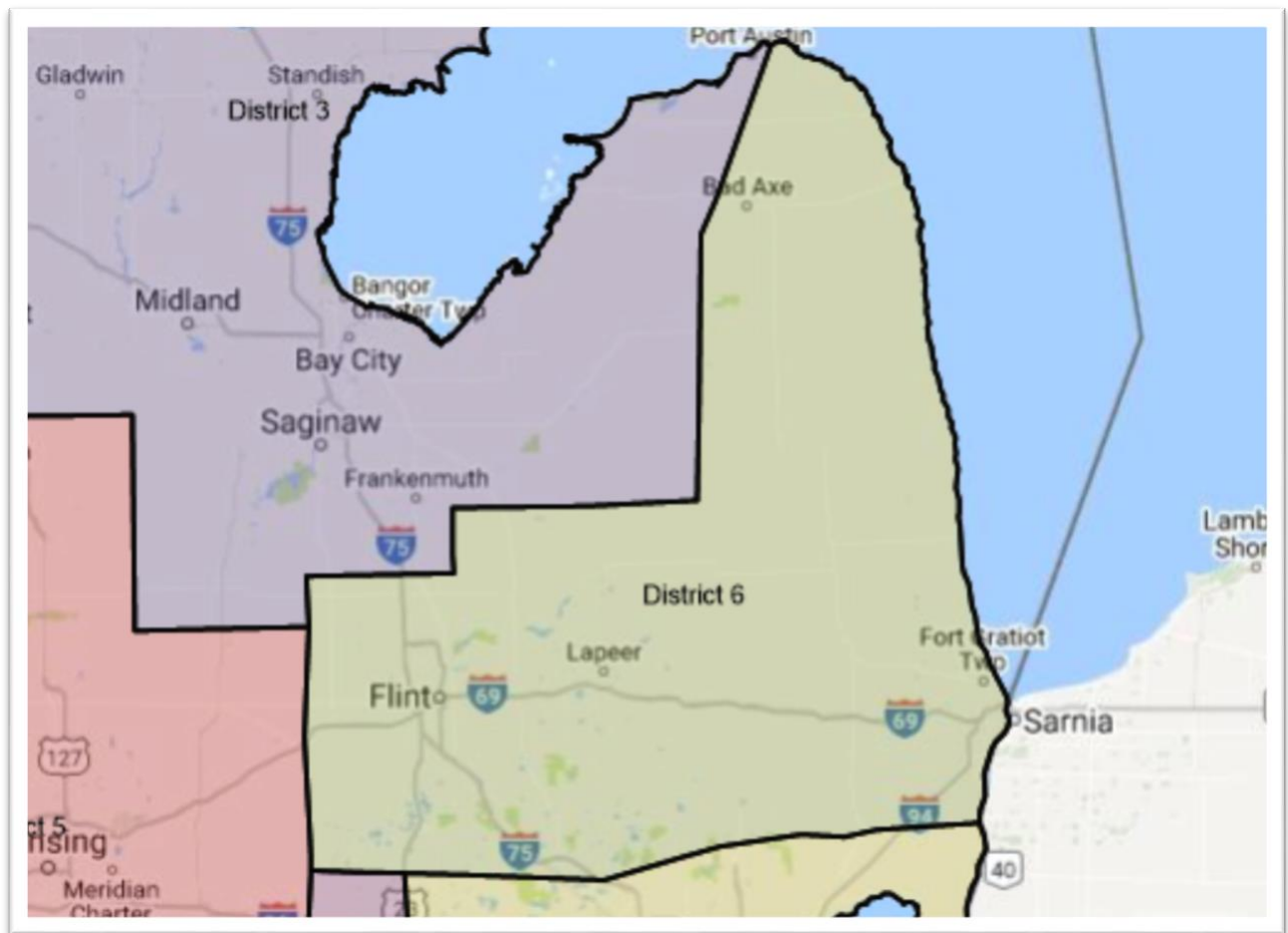
Mid-Michigan District

Churches and Charges

- Alma
- Ashley, Bannister, Pompeii
- Barry County: Woodland
- Bath, Gunnisonville
- Breckenridge
- Brookfield Eaton
- Carland
- Carson City
- Charlotte: Lawrence Avenue
- Chesaning: Trinity
- Corunna
- Corunna: Northwest Venice
- Delta Mills
- DeWitt: Redeemer
- Dimondale
- East Lansing: Peoples Church
- East Lansing: University
- Eaton Rapids: First
- Elise
- Fowlerville: First
- Fowlerville: Plainfield, Trinity
- Freeport, Nashville: Peace, Hastings: Welcome Corners
- Grand Ledge: First
- Gresham, Sunfield
- Grovenburg
- Hastings: First
- Hastings: Hope
- Henderson, Chapin, Owosso: Burton
- Holt
- Ithaca, Beebe
- Juddville
- Kalamo, Quimby
- Laingsburg
- Lake Odessa: Central
- Lake Odessa: Lakewood
- Lansing: Asbury
- Lansing: Central
- Lansing: First
- Lansing: Grace
- Lansing: Mt Hope
- Lansing: Sycamore Creek
- Leslie, Felt Plains
- Maple River Parish: Maple Rapids, Lowe
- Mason: First
- Millville, Wheatfield
- Morrice, Bancroft
- Mulliken
- Munith, Stockbridge
- Nashville
- New Lothrop: First
- Okemos Community Church
- Ovid United, Middlebury
- Owosso: First
- Owosso: Trinity
- Perry, Shaftsbury
- Pittsburg
- Portland
- Riverdale: Lincoln Road
- Robbins
- St. Johns: First
- St. Johns: Pilgrim
- St. Louis: First
- Shepardsville
- Vernon
- Wacousta Community
- Webberville, Williamston: Crossroads
- Williamston

East Winds District

District 6: Central/Eastern Lower Peninsula



**The district lines on this map are approximated. Please refer to the list of churches for exact district boundary information.*

The East Winds District encompasses 96 United Methodist churches and 18 multi-point charges.

District Superintendent: Rev. John Hice, jhice@michiganumc.org

Executive Assistant: Cheryl Rentschler, crentschler@michiganumc.org

Office: 624 West Nepessing, Suite 201, Lapeer, MI 48446-2088, (810) 396-1362

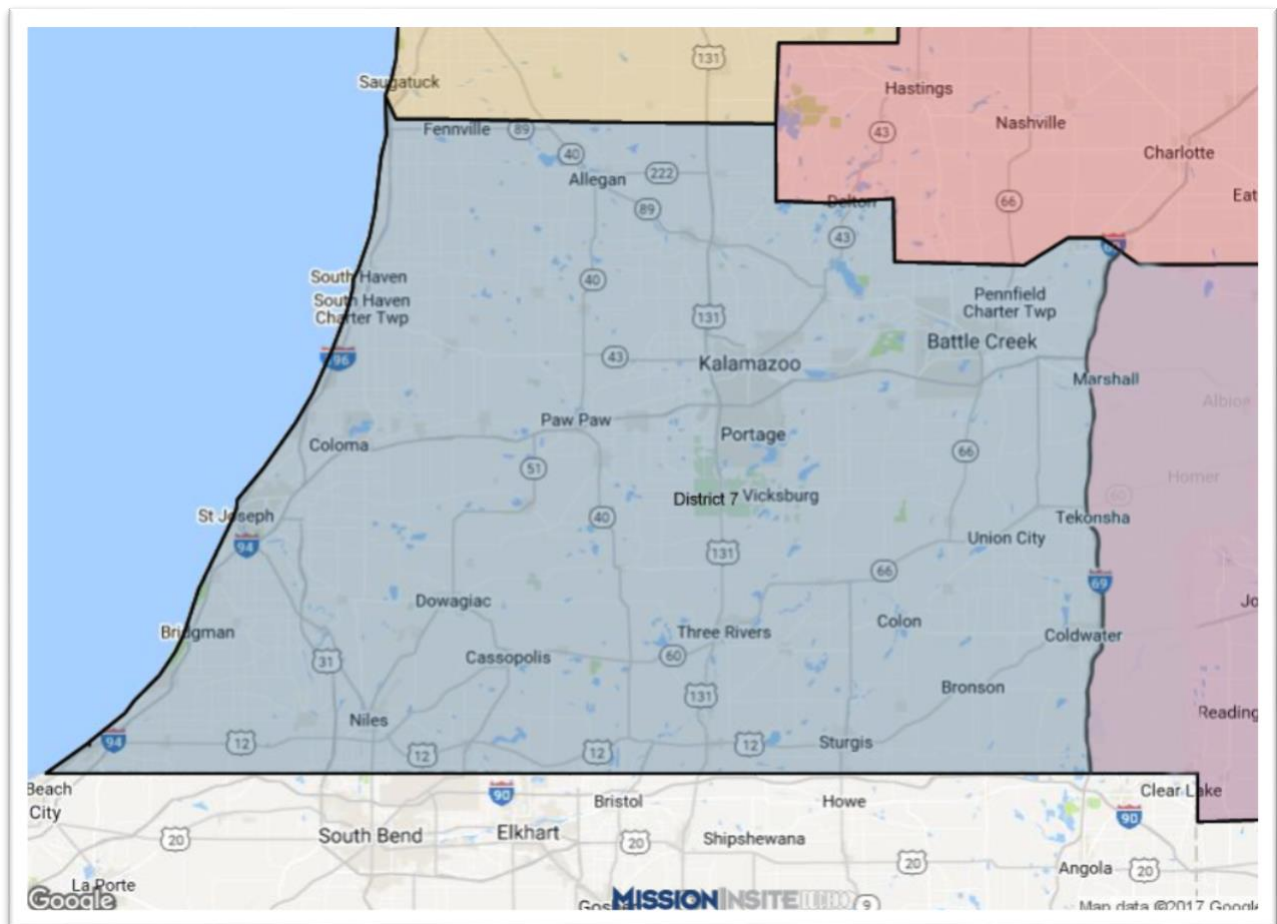
East Winds District

Churches and Charges

- Applegate, Buel, Croswell: First
- Armada, West Berlin
- Atherton, Grand Blanc: Phoenix
- Attica
- Bad Axe: First
- Brown City
- Burton: Christ
- Byron: First, Gaines
- Capac
- Central Lakeport
- Clarkston
- Clio: Bethany
- Cole, Melvin
- Columbiaville
- Davisburg
- Davison
- Deckerville
- Dryden, Leonard
- Durand: First
- Fenton
- Flint: Asbury
- Flint: Bethel
- Flint: Bristol
- Flint: Calvary
- Flint: Charity
- Flint: Court Street
- Flint: Faith
- Flint: Hope
- Flushing
- Forester, Port Sanilac
- Genesee, Thetford Center
- Goodrich
- Grand Blanc
- Halsey, South Mundy
- Harbor Beach, Port Hope
- Holly: Calvary
- Holly: Mt. Bethel
- Imlay City
- Jeddo, Avoca
- Lake Fenton
- Lake Orion
- Lapeer: Trinity
- Lennon, Duffield
- Lexington
- Linden
- Marlette: First
- Marysville
- McGregor, Carsonville
- Memphis: First, Lamb
- Minden City, Shabbona
- Montrose
- Mt. Morris: First
- North Branch: First, Silverwood
- North Street
- Omard
- Oregon, Elba
- Ortonville
- Otisville, Fostoria, West Deerfield
- Oxford
- Port Huron: First
- Port Huron: Gratiot Park, Washington Avenue
- Richfield
- Richmond: First
- Romeo
- Saint Clair: First
- Sandusky: First
- Seymour Lake
- Snover: Heritage
- Swartz Creek
- Thomas
- Ubly
- West Forest
- West Vienna
- Worth Township: Bethel, Forester, Port Sanilac
- Yale

Greater Southwest District

District 7: South West Lower Peninsula



**The district lines on this map are approximated. Please refer to the list of churches for exact district boundary information.*

The Greater Southwest District encompasses 104 United Methodist churches and 19 multi-point charges.

District Superintendent: Rev. Dwayne Bagley, dbagley@michiganumc.org

Executive Assistant: Mandana Nordbrock, mnordbrock@michiganumc.org

Office: 2350 Ring Road North, Suite B, Kalamazoo, MI 49006-5428, (269) 372-7525

Greater Southwest District

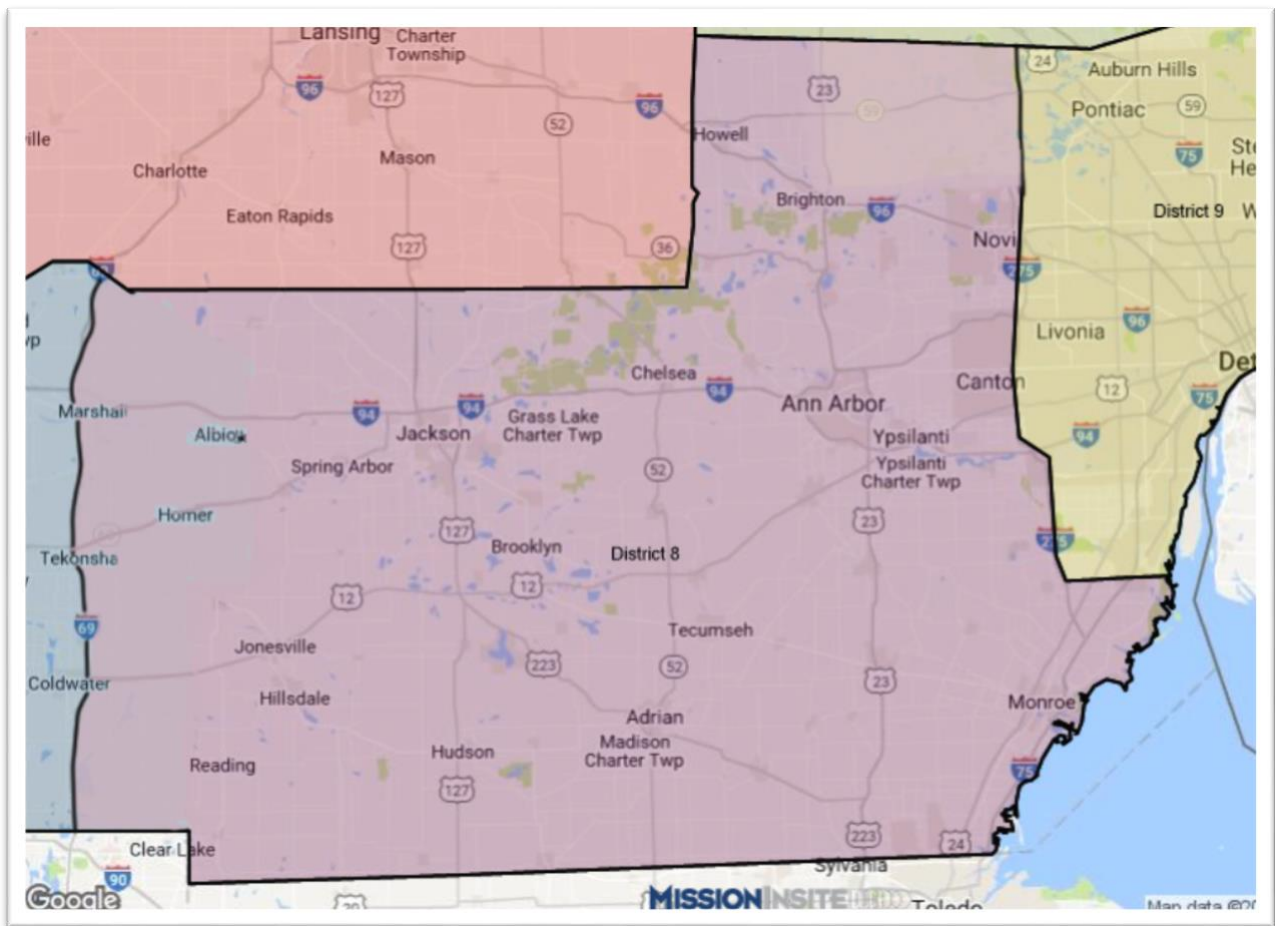
Churches and Charges

- Allegan
- Almena
- Arden
- Augusta Fellowship
- Bangor: Simpson
- Battle Creek: Baseline, Bellevue
- Battle Creek: Birchwood, Trinity
- Battle Creek: Chapel Hill
- Battle Creek: Christ, Washington Heights
- Battle Creek: Convis Union
- Battle Creek: First
- Battle Creek: Maple
- Battle Creek: Newton
- Berrien County: Lakeside
- Bloomingdale
- Bronson: First, Colon
- Buchanan: Faith
- Buchanan: First
- Burnips, Monterey Center
- Burr Oak
- Casco
- Cassopolis
- Center Park
- Centreville
- Climax, Scotts
- Coldwater
- Coloma
- Constantine, White Pigeon
- Delton: Faith
- Dowagiac: First
- Dowling: Country Chapel
- Edwardsburg: Hope
- Fennville, Pearl
- Galesburg
- Galien, Olive Branch
- Ganges
- Girard
- Glenn
- Gobles, Kendall
- Gull Lake
- Hartford
- Hopkins, South Monterey
- Kalamazoo: First
- Kalamazoo: Milwood
- Kalamazoo: Northwest
- Kalamazoo: Sunnyside
- Kalamazoo: Westwood
- Lacota
- Lawrence, Lawton: St Paul's
- Lee Center
- Marcellus, Wakelee
- Martin, Shelbyville
- Mendon
- New Buffalo: Waters Edge
- Niles Wesley, Morris Chapel, Niles Grace
- Nottawa
- Oshtemo
- Oshtemo: LifeSpring
- Otsego
- Otsego: Trowbridge
- Parchment
- Paw Paw
- Plainwell: First
- Pokagon, Berrien Springs, Hinchman
- Portage: Chapel Hill
- Portage: Pathfinder
- Portage Prairie
- Riverside
- Saugatuck
- St. Joseph: First

- Schoolcraft, Pleasant Valley
- Scottdale, Bridgman Faith
- Silver Creek
- Sodus: Chapel Hill
- South Haven: First
- Stevensville
- Sturgis
- Three Oaks
- Three Rivers: First
- Three Rivers: Ninth Street
- Townline
- Union City, Athens
- Vicksburg

Heritage District

District 8: South Central Lower Peninsula



**The district lines on this map are approximated. Please refer to the list of churches for exact district boundary information.*

The Heritage District encompasses 100 United Methodist churches and 17 multi-point charges.

District Superintendent: Elizabeth Hill, ehill@michiganumc.org

Executive Assistant: Dar McGee, dmcgee@michiganumc.org

Office: 900 S. 7th Street, Ann Arbor MI 48103-4769, (734) 663-3939

Heritage District

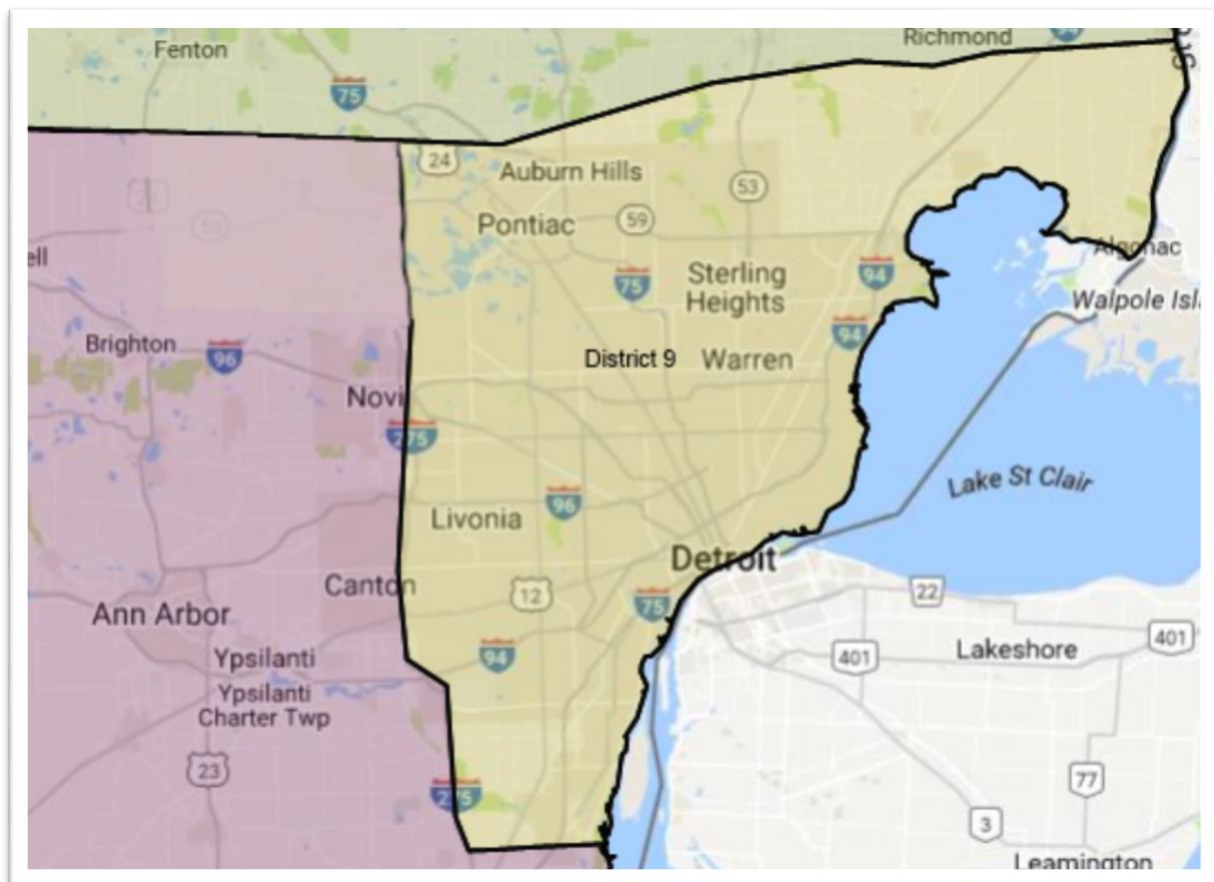
Churches and Charges

- Adrian: First
- Albion: First
- Allen
- Ann Arbor: Calvary
- Ann Arbor: First
- Ann Arbor: Korean
- Ann Arbor: West Side
- Azalia, London
- Belleville: First
- Blissfield: Emmanuel
- Blissfield: First
- Brighton: First
- Britton: Grace
- Camden, Montgomery, Stokes Chapel
- Canton: Cherry Hill, Ypsilanti: St. Matthew's
- Canton: Friendship
- Carleton
- Chelsea: First
- Clayton, Rollin Center
- Clinton
- Commerce
- Concord
- Deerfield, Wellsville
- Denton: Faith
- Dexter
- Dixboro
- Dundee
- Erie
- Frontier
- Grass Lake
- Griffith, Pope
- Hardy
- Hartland
- Highland
- Hillsdale: First
- Hillside, Somerset Center
- Homer/Lyon Lake
- Howell: First
- Hudson: First
- Ida, Samaria: Grace
- Jackson: Brookside, Trinity
- Jackson: Calvary
- Jackson: First
- Jackson: Zion
- Lambertville
- LaSalle: Zion, Petersburg
- Lee Center
- Litchfield, Jonesville
- Lulu
- Macon
- Manchester: First
- Manchester: Sharon
- Marshall
- Milan: Marble Memorial
- Milford
- Monroe: Calvary, South Rockwood
- Monroe: First, Heritage
- Monroe: St. Paul's
- Morenci, Weston
- Napoleon
- New Hudson
- North Adams, Jerome
- North Lake
- North Parma, Springport

- Northville: First
- Novi
- Oak Grove
- Pinckney: Arise
- Pleasant Lake
- Plymouth: First
- Quincy
- Reading
- Salem Grove, Waterloo Village
- Saline: First
- South Lyon: First
- Springville
- Stony Creek
- Tecumseh
- Walled Lake
- Willow
- Ypsilanti: First
- Ypsilanti: Lincoln Community

Greater Detroit District

District 9: Southeast Lower Peninsula



**The district lines on this map are approximated. Please refer to the list of churches for exact district boundary information.*

The Greater Detroit District encompasses 78 United Methodist churches and 5 multi-point charges.

District Superintendent: Charles Boyaue, cboyaue@michiganumc.org

Executive Assistant: Dwanda Ashford, dashford@michiganumc.org

Office: 8000 Woodward Avenue, Detroit MI 48202-2528, (313) 481-1045

Greater Detroit District

Churches and Charges

- Beverly Hills
- Birmingham: Embury
- Birmingham: First
- Bloomfield Hills: St. Paul
- Clawson
- Church of the African Diaspora
- Dearborn: First
- Dearborn: Good Shepherd
- Dearborn Heights: Stephens
- Detroit: Calvary
- Detroit: Cass Community
- Detroit: Central
- Detroit: Centro Familiar Cristiano
- Detroit: Conant Avenue
- Detroit: Ford Memorial
- Detroit: Metropolitan
- Detroit: Mt. Hope
- Detroit: Peoples, Westland: St. James
- Detroit: Resurrection
- Detroit: St. Paul's
- Detroit: Scott Memorial
- Detroit: Second Grace
- Detroit: Trinity Faith
- Downriver
- Eastpointe: Immanuel
- Faith Macomb
- Farmington: First
- Farmington: Nardin Park
- Farmington: Orchard
- Ferndale: First
- Flat Rock: First
- Franklin: Community
- Fraser: Christ
- Garden City
- Grosse Pointe
- Harper Woods: Redeemer
- Hazel Park: First
- Howarth, Paint Creek
- Livonia: Clarenceville
- Livonia: Newburg
- Livonia: St. Matthews
- Madison Heights: Korean First Central
- Madison Heights
- Madison Heights: New Church Dev – Vietnamese
- Mount Clemens First
- Mt. Vernon
- New Cooperative: Algonac: Trinity, New
- Baltimore: Grace
- Omo: Zion, Washington
- Pontiac: Grace & Peace
- Pontiac: St. John
- Redford: Aldersgate
- Redford: New Beginnings
- Riverview
- Rochester Hills: St. Luke's

- Rochester: St. Paul's
- Romulus: Community
- Roseville: Trinity
- Royal Oak: First
- Southfield: Hope, Detroit: St. Timothy
- Sterling Heights
- Trenton: Faith
- Trenton: First
- Troy: Big Beaver
- Troy: First
- Troy: Korean
- Utica
- Warren: First
- Waterford: Central
- Waterford: Four Towns
- Waterford: Trinity
- Wayne: First
- West Bloomfield
- Wyandotte: First